




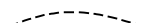



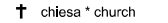
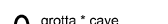
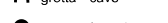
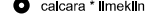

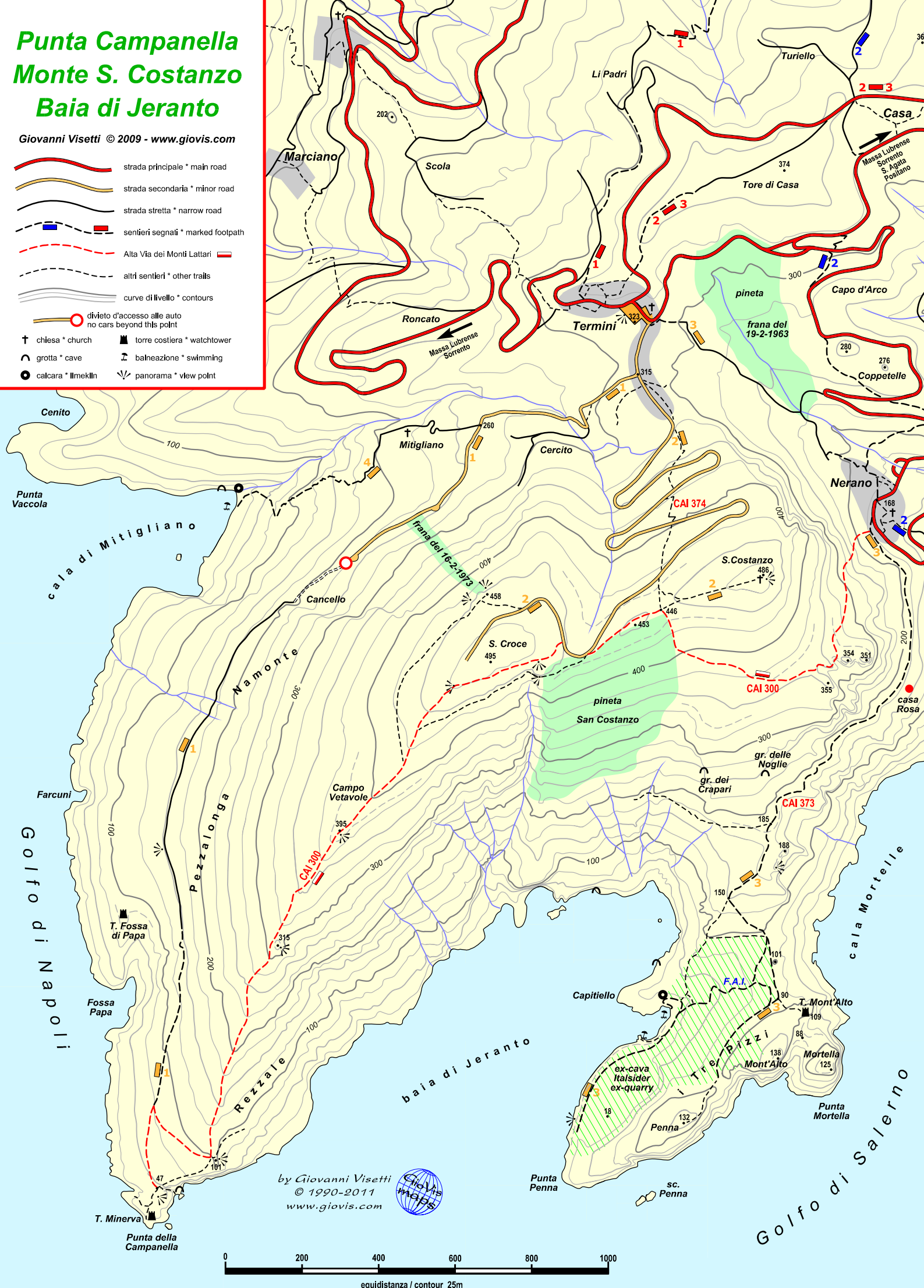


# Punta Campanella Monte S. Costanzo Baia di Jeranto

Giovanni Visetti © 2009 - [www.giovis.com](http://www.giovis.com)

-  strada principale \* main road
-  strada secondaria \* minor road
-  strada stretta \* narrow road
-  sentieri segnati \* marked footpath
-  Alta Via dei Monti Lattari
-  altri sentieri \* other trails
-  curve di livello \* contours
-  divieto d'accesso alle auto  
no cars beyond this point
-  chiesa \* church
-  torre costiera \* watchtower
-  grotta \* cave
-  balneazione \* swimming
-  calcarata \* Ilmeklin
-  panorama \* view point



by Giovanni Visetti  
© 1990-2011  
[www.giovis.com](http://www.giovis.com)

